

YG-DCO-035-5.4.6

Yorkshire Green Energy Enablement (GREEN) Project

Volume 5

Document 5.4.6 ES Chapter 6 Landscape and Visual – Figures (Part 12 of 15)

Final Issue A

November 2022

Planning Inspectorate Reference: EN020024

Infrastructure Planning (Applications: Prescribed Forms and Procedure) Regulations 2009 Regulation 5(2)(a)

nationalgrid

Page intentionally blank

Contents

- Figure 6.1 Landscape and Visual Impact Study Areas **(Volume 5 Part 1 of 15)**
- Figure 6.2 Zone of Theoretical Visibility of Shipton Temporary Construction Compounds and Shipton Tee 400kV CSECs **(Volume 5 Part 1 of 15)**
- Figure 6.3 Zone of Theoretical Visibility of Proposed Pylons for Overhead Lines (YN1-8, YR40, XC416-421 & SP3-6) **(Volume 5 Part 1 of 15)**
- Figure 6.4 Zone of Theoretical Visibility of Overton Temporary Construction Compounds and Overton Substation **(Volume 5 Part 1 of 15)**
- Figure 6.5 Comparative Zone of Theoretical Visibility of North-west of York Area Existing Pylons (XCP001-13 & XC428T) with Replacement Pylons (XC422-429 & XC429) **(Volume 5 Part 1 of 15)**
- Figure 6.6 Zone of Theoretical Visibility of Tadcaster Area Temporary Construction Compounds and Tadcaster Tee 275kV CSECs **(Volume 5 Part 1 of 15)**
- Figure 6.7 Comparative Zone of Theoretical Visibility of Tadcaster Existing Tower (XD001T) with Replacement Pylon (XD001) **(Volume 5 Part 1 of 15)**
- Figure 6.8 Zone of Theoretical Visibility of Monk Fryston Substation Area Temporary Construction Compounds, Existing Substation and Substation Siting Area **(Volume 5 Part 1 of 15)**
- Figure 6.9 Comparative Zone of Theoretical Visibility of Monk Fryston Existing Pylons (XC522-525) with Replacement Pylons (XC522-526) **(Volume 5 Part 1 of 15)**
- Figure 6.10 Topography **(Volume 5 Part 1 of 15)**
- Figure 6.11 National Landscape Character Areas and Landscape Designations **(Volume 5 Part 1 of 15)**
- Figure 6.12 Regional Landscape Character Areas: North-west of York Area **(Volume 5 Part 1 of 15)**
- Figure 6.13 Regional Landscape Character Areas: Tadcaster Area **(Volume 5 Part 1 of 15)**
- Figure 6.14 Regional Landscape Character Areas: Monk Fryston Substation Area **(Volume 5 Part 1 of 15)**
- Figure 6.15 Local Landscape Character Areas: North-west of York Area **(Volume 5 Part 1 of 15)**
- Figure 6.16 Local Landscape Character Areas: Tadcaster Area **(Volume 5 Part 1 of 15)**
- Figure 6.17 Local Landscape Character Areas: Monk Fryston Substation Area **(Volume 5 Part 1 of 15)**
- Figure 6.18 Residential Receptors and Viewpoint Locations: North-west of York Area **(Volume 5 Part 1 of 15)**
- Figure 6.19 Recreational and Transport Receptors and Viewpoint Locations: North-west of York Area **(Volume 5 Part 1 of 15)**
- Figure 6.20 Residential Receptors and Viewpoint Locations: Tadcaster Area **(Volume 5 Part 1 of 15)**
- Figure 6.21 Recreational and Transport Receptors and Viewpoint Locations: Tadcaster Area **(Volume 5 Part 1 of 15)**
- Figure 6.22 Residential Receptors and Viewpoint Locations: Monk Fryston Substation Area **(Volume 5 Part 1 of 15)**
- Figure 6.23 Recreational and Transport Receptors and Viewpoint Locations: Monk Fryston Substation Area **(Volume 5 Part 1 of 15)**
- Figure 6.24a-b Viewpoint 1: National Cycle Route 65, west of Skelton (existing view and photomontage - Year 0) **(Volume 5 Part 1 of 15)**
- Figure 6.25a-b Viewpoint 2: Permissive footpath near Millennium Green, Nether Poppleton (existing view and photomontage - Year 0) **(Volume 5 Part 1 of 15)**
- Figure 6.26a-b Viewpoint 3: Public footpath at north-western edge of Overton (existing view and photomontage - Year 0) **(Volume 5 Part 2 of 15)**
- Figure 6.27a-b Viewpoint 3: Public footpath at north-western edge of Overton (existing view and photomontage - Year 0) **(Volume 5 Part 2 of 15)**
- Figure 6.28a-b Viewpoint 4: Public Bridleway along River Ouse (existing view and photomontage - Year 0) **(Volume 5 Part 2 of 15)**
- Figure 6.29a-b Viewpoint 4: Public Bridleway along River Ouse (existing view and photomontage - Year 0) **(Volume 5 Part 2 of 15)**
- Figure 6.30a-b Viewpoint 5: Public Footpath near Moorlands Farm (existing view and photomontage - Year 0) **(Volume 5 Part 3 of 15)**

Figure 6.31a-b	Viewpoint 5: Public Footpath near Moorlands Farm (existing view and photomontage - Year 0) (Volume 5 Part 3 of 15)
Figure 6.32a-b	Viewpoint 5: Public Footpath near Moorlands Farm (existing view and photomontage - Year 0) (Volume 5 Part 3 of 15)
Figure 6.33a-b	Viewpoint 6: B1363 at western edge of Wigginton (existing view and overlay photomontage) (Volume 5 Part 4 of 15)
Figure 6.34a-b	Viewpoint 6: B1363 at western edge of Wigginton (existing view and overlay photomontage) (Volume 5 Part 4 of 15)
Figure 6.35a-b	Viewpoint 7: A19 at southern edge of Shipton-by-Beningbrough (existing view and photomontage - Year 0) (Volume 5 Part 4 of 15)
Figure 6.36a-b	Viewpoint 7: A19 at southern edge of Shipton-by-Beningbrough (existing view and photomontage - Year 0) (Volume 5 Part 4 of 15)
Figure 6.37a-c	Viewpoint 8: Beningbrough Hall and Gardens (existing view, overlay photomontage and photomontage - Year 0) (Volume 5 Part 5 of 15)
Figure 6.38a-c	Viewpoint 8: Beningbrough Hall and Gardens (existing view, overlay photomontage and photomontage - Year 0) (Volume 5 Part 5 of 15)
Figure 6.39a-c	Viewpoint 9: Track to Newlands Farm (existing view, photomontage - Year 0 and photomontage - Year 15) (Volume 5 Part 5 of 15)
Figure 6.40a-b	Viewpoint 10: Public Footpath, Shipton Moor (existing view and photomontage - Year 0) (Volume 5 Part 6 of 15)
Figure 6.41a-b	Viewpoint 10: Public Footpath, Shipton Moor (existing view and photomontage - Year 0) (Volume 5 Part 6 of 15)
Figure 6.42a-b	Viewpoint 11: Public bridleway at junction with B1363 (existing view and overlay photomontage) (Volume 5 Part 6 of 15)
Figure 6.43a-b	Viewpoint 12: Public Bridleway at junction with A19 (existing view and photomontage - Year 0) (Volume 5 Part 7 of 15)
Figure 6.44a-b	Viewpoint 12: Public Bridleway at junction with A19 (existing view and overlay photomontage) (Volume 5 Part 7 of 15)
Figure 6.45a-b	Viewpoint 13: A19, western edge of Skelton (existing view and photomontage - Year 0) (Volume 5 Part 7 of 15)
Figure 6.46a-b	Viewpoint 13: A19, western edge of Skelton (existing view and photomontage - Year 0) (Volume 5 Part 7 of 15)
Figure 6.47a-c	Viewpoint 14: National Cycle Route 65, Overton Road near Overton Grange (existing view, photomontage - Year 0, and photomontage -Year 15) (Volume 5 Part 8 of 15)
Figure 6.48a-b	Viewpoint 14: National Cycle Route 65, Overton Road near Overton Grange (existing view and photomontage - Year 0) (Volume 5 Part 8 of 15)
Figure 6.49a-b	Viewpoint 14: National Cycle Route 65, Overton Road near Overton Grange (existing view and photomontage - Year 0) (Volume 5 Part 8 of 15)
Figure 6.50a-b	Viewpoint 14: National Cycle Route 65, Overton Road near Overton Grange (existing view and photomontage - Year 0) (Volume 5 Part 8 of 15)
Figure 6.51a-c	Viewpoint 15: National Cycle Route 65, Overton Road, near junction with A19 Grange (existing view, photomontage - Year 0 and photomontage - Year 15) (Volume 5 Part 9 of 15)
Figure 6.52a-c	Viewpoint 15: National Cycle Route 65, Overton Road, near junction with A19 Grange (existing view, photomontage - Year 0 and photomontage - Year 15) (Volume 5 Part 9 of 15)
Figure 6.53a-b	Viewpoint 15: National Cycle Route 65, Overton Road, near junction with A19 Grange (existing view, and photomontage - Year 0) (Volume 5 Part 9 of 15)
Figure 6.54a-b	Viewpoint 16: Public footpath near western edge of Shipton-by-Beningbrough (existing view, and photomontage - Year 0) (Volume 5 Part 10 of 15)
Figure 6.55a-b	Viewpoint 16: Public footpath near western edge of Shipton-by-Beningbrough (existing view, and photomontage - Year 0) (Volume 5 Part 10 of 15)
Figure 6.56a-c	Viewpoint 17: National Cycle Route 65, Shipton Low Road (existing view, and photomontage - Year 0 and Year 15) (Volume 5 Part 11 of 15)
Figure 6.57a-b	Viewpoint 17: National Cycle Route 65, Shipton Low Road (existing view, and photomontage - Year 0) (Volume 5 Part 11 of 15)
Figure 6.58a-b	Viewpoint 18: War memorial/seating area, Nether Poppleton (existing view, and photomontage - Year 0) (Volume 5 Part 12 of 15)
Figure 6.59a-b	Viewpoint 19: Garnet Lane near Red Brick Farm (existing view, and photomontage - Year 0) (Volume 5 Part 12 of 15)
Figure 6.60a-c	Viewpoint 20: A659 (existing view, photomontage - Year 0, and photomontage - Year 15) (Volume 5 Part 12 of 15)
Figure 6.61a-c	Viewpoint 21: Garnet Lane near junction with A659 (existing view, and photomontage - Year 0, and photomontage - Year 15) (Volume 5 Part 13 of 15)
Figure 6.62a-b	Viewpoint 22: Public Bridleway on Chantry Lane (existing view, and photomontage - Year 0) (Volume 5 Part 13 of 15)

- Figure 6.63a-c Viewpoint 23: Public footpath south of Monk Fryston Substation (existing view, photomontage - Year 0 and photomontage - Year 15) **(Volume 5 Part 13 of 15)**
- Figure 6.64a-b Viewpoint 24: Public Footpath, Old Quarry Lane, Lumby (existing view, and photomontage - Year 0) **(Volume 5 Part 14 of 15)**
- Figure 6.65a-c Viewpoint 25: Junction of Rawfield Lane and A63 (existing view, photomontage - Year 0 and photomontage - Year 15) **(Volume 5 Part 14 of 15)**
- Figure 6.66a-b Viewpoint 25: Junction of Rawfield Lane and A63 (existing view, photomontage - Year 0) **(Volume 5 Part 14 of 15)**
- Figure 6.67a-b Viewpoint 26: Rawfield Lane near Bay Horse Farm (existing view, photomontage - Year 0) **(Volume 5 Part 14 of 15)**
- Figure 6.68a-b Viewpoint 27: Public Bridleway near A1246 (existing view, photomontage - Year 0) **(Volume 5 Part 15 of 15)**
- Figure 6.69a-b Viewpoint 28: Burton Common Lane on eastern edge of Burton Salmon (existing view, photomontage - Year 0) **(Volume 5 Part 15 of 15)**
- Figure 6.70a-b Viewpoint 29: Public bridleway on eastern edge of Moor Monkton (existing view and photomontage - Year 0) **(Volume 5 Part 15 of 15)**

Yorkshire GREEN

Document Control

Version history

Date	Version	Status	Description/changes
01/11/2022	A	Final	First Issue

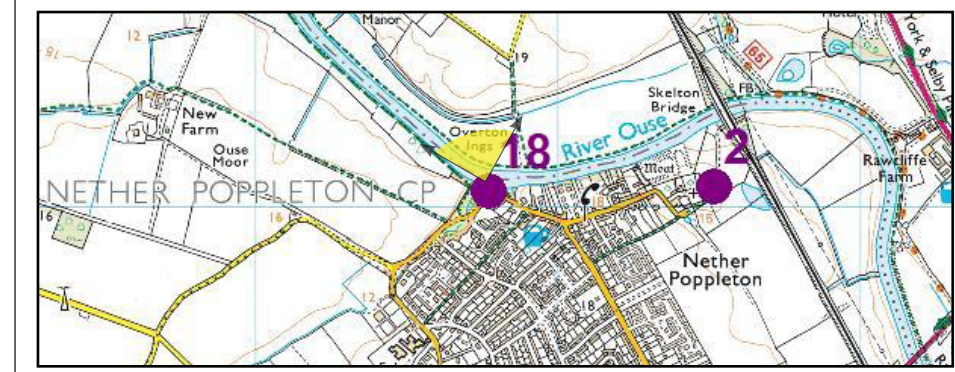


Baseline Photograph

Viewpoint Parameters:

Location grid reference:	455769,455053	Camera:	Canon EOS 5D Mk II
Horizontal field of view:	90° (cylindrical projection)	Lens:	50mm
Paper size:	841mm x 297mm	Camera height:	1.5m AGL
Correct printed image size:	820mm x 225mm	Date and time:	18/03/2021 13:07

96% Enlargement Factor



-  Viewpoint Location
-  90 degree angle of view

The location of the viewpoint in relation to the Project and wider context is illustrated in Figure 6.18

Scale 1:25,000 © Crown copyright. All rights reserved. Licence number AL100001776.

This image is an existing view to support a Type 3 photomontage and has been produced in accordance with Landscape Institute Technical Guidance Note 06/19.

**Yorkshire GREEN
Environmental Statement**

November 2022

Figure 6.58a

**Viewpoint 18: War memorial/seating area,
Nether Poppleton**

Existing View



\\ats167.global.amcc.com\ATTS-FST_Shared\Projects\865503_Yorkshire GREEN\Deliver_Stage\0_Design_Technical\Drawings\Index.dgn - Originator: Xia Liu

\\ats-627-global\amec\COM\ATTS-FST_Shared\Projects\865503_Yorkshire GREEN\Deliver_Stage\0_Design_Technical\Drawings\Indexing_Originator_Xia_Liu

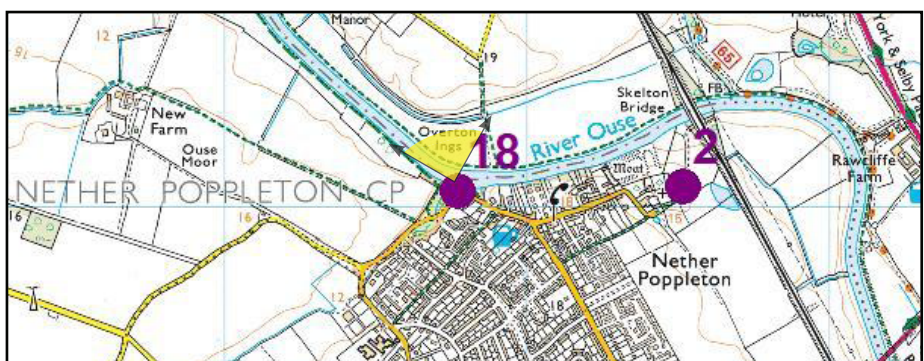




Photomontage

Viewpoint Parameters:

Location grid reference:	455769,455053	Camera:	Canon EOS 5D Mk II
Horizontal field of view:	90° (cylindrical projection)	Lens:	50mm
Paper size:	841mm x 297mm	Camera height:	1.5m AGL
Correct printed image size:	820mm x 225mm	Date and time:	18/03/2021 13:07

96% Enlargement Factor



-  Viewpoint Location
-  90 degree angle of view

The location of the viewpoint in relation to the Project and wider context is illustrated in Figure 6.18

Scale 1:25,000 © Crown copyright. All rights reserved. Licence number AL100001776.

This image is a Type 3 photomontage and has been produced in accordance with Landscape Institute Technical Guidance Note 06/19.

Yorkshire GREEN Environmental Statement

November 2022

Figure 6.58b

Viewpoint 18: War memorial/seating area, Nether Poppleton

Photomontage: Year 0 and Year 15



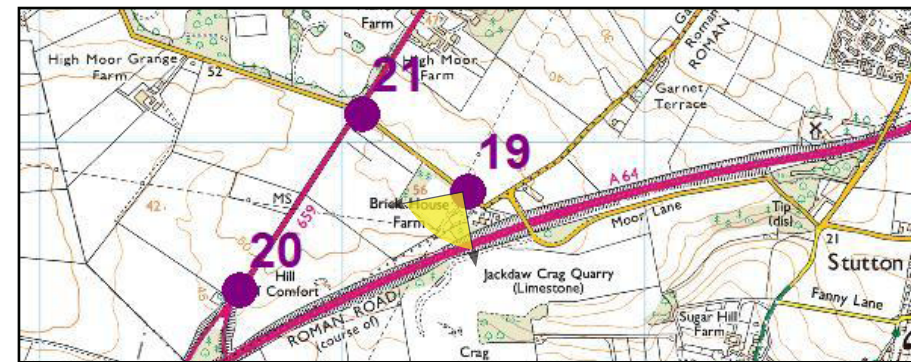


Baseline Photograph

Viewpoint Parameters:

Location grid reference:	446417,441838	Camera:	Canon EOS 5D Mk II
Horizontal field of view:	90° (cylindrical projection)	Lens:	50mm
Paper size:	841mm x 297mm	Camera height:	1.5m AGL
Correct printed image size:	820mm x 225mm	Date and time:	17/03/2021 13:25

96% Enlargement Factor



- Viewpoint Location
- 90 degree angle of view

The location of the viewpoint in relation to the Project and wider context is illustrated in Figure 6.20

Scale 1:25,000 © Crown copyright. All rights reserved. Licence number AL100001776.

This image is an existing view to support a Type 3 photomontage and has been produced in accordance with Landscape Institute Technical Guidance Note 06/19.

Yorkshire GREEN
Environmental Statement

November 2022

Figure 6.59a

Viewpoint 19: Garnet Lane near Red Brick House Farm

Existing View



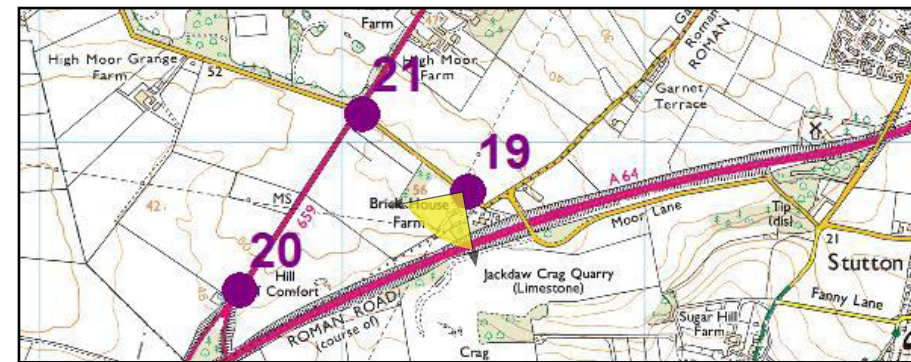


Photomontage

Viewpoint Parameters:

Location grid reference:	446417,441838	Camera:	Canon EOS 5D Mk II
Horizontal field of view:	90° (cylindrical projection)	Lens:	50mm
Paper size:	841mm x 297mm	Camera height:	1.5m AGL
Correct printed image size:	820mm x 225mm	Date and time:	17/03/2021 13:25

96% Enlargement Factor



- Viewpoint Location
- 90 degree angle of view

The location of the viewpoint in relation to the Project and wider context is illustrated in Figure 6.20

Scale 1:25,000 © Crown copyright. All rights reserved. Licence number AL100001776.

This image is a Type 3 photomontage and has been produced in accordance with Landscape Institute Technical Guidance Note 06/19.

Yorkshire GREEN Environmental Statement

November 2022

Figure 6.59b

Viewpoint 19: Garnet Lane near Red Brick House Farm

Photomontage: Year 0 and Year 15



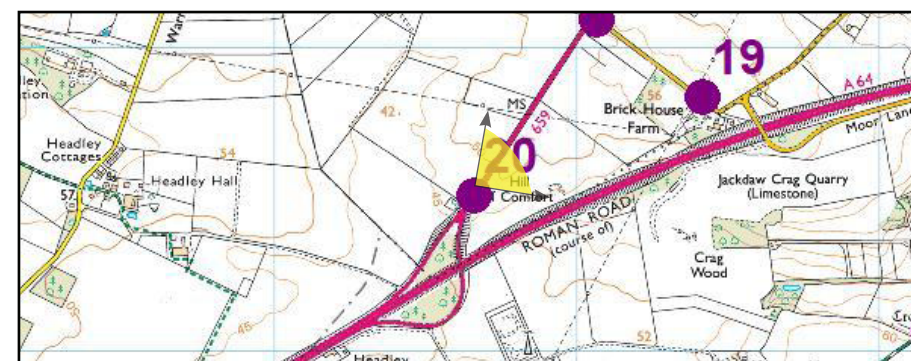


Baseline Photograph

Viewpoint Parameters:

Location grid reference:	445661,441514	Camera:	Canon EOS 5D Mk II
Horizontal field of view:	90° (cylindrical projection)	Lens:	50mm
Paper size:	841mm x 297mm	Camera height:	1.5m AGL
Correct printed image size:	820mm x 225mm	Date and time:	17/03/2021 14:01

96% Enlargement Factor



- Viewpoint Location
- 90 degree angle of view

The location of the viewpoint in relation to the Project and wider context is illustrated in Figure 6.21

Scale 1:25,000 © Crown copyright. All rights reserved. Licence number AL100001776.

This image is an existing view to support a Type 3 photomontage and has been produced in accordance with Landscape Institute Technical Guidance Note 06/19.

Yorkshire GREEN
Environmental Statement

November 2022

Figure 6.60a

Viewpoint 20: A659

Existing View



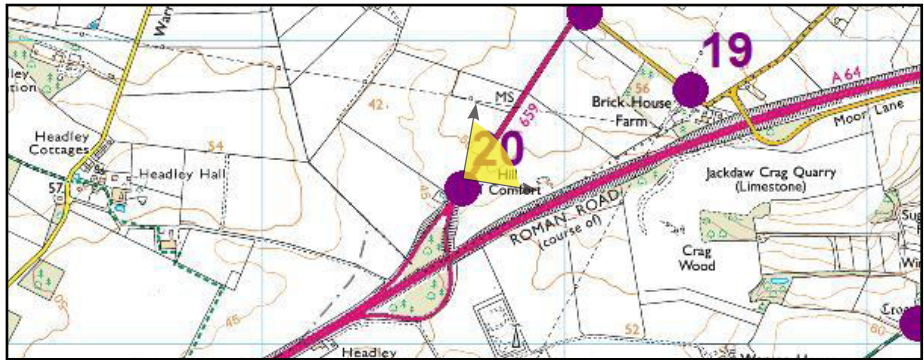


Photomontage

Viewpoint Parameters:

Location grid reference:	445661,441514	Camera:	Canon EOS 5D Mk II
Horizontal field of view:	90° (cylindrical projection)	Lens:	50mm
Paper size:	841mm x 297mm	Camera height:	1.5m AGL
Correct printed image size:	820mm x 225mm	Date and time:	17/03/2021 14:01

96% Enlargement Factor



- Viewpoint Location
- 90 degree angle of view

The location of the viewpoint in relation to the Project and wider context is illustrated in Figure 6.21

Scale 1:25,000 © Crown copyright. All rights reserved. Licence number AL100001776.

This image is a Type 3 photomontage and has been produced in accordance with Landscape Institute Technical Guidance Note 06/19.

Yorkshire GREEN Environmental Statement

November 2022

Figure 6.60b

Viewpoint 20: A659

Photomontage - Year 0



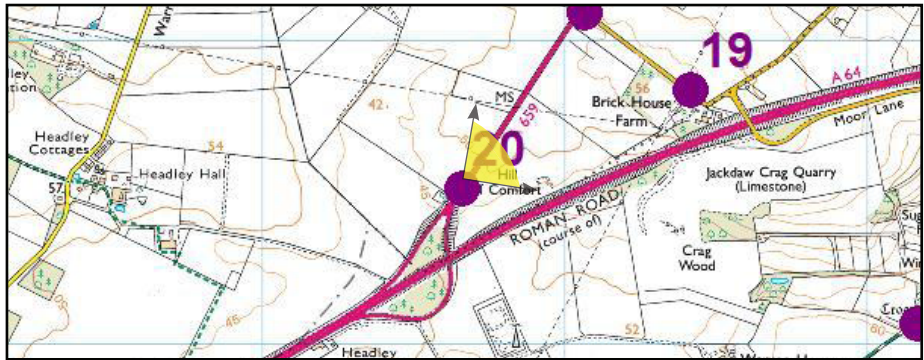


Photomontage

Viewpoint Parameters:

Location grid reference:	445661,441514	Camera:	Canon EOS 5D Mk II
Horizontal field of view:	90° (cylindrical projection)	Lens:	50mm
Paper size:	841mm x 297mm	Camera height:	1.5m AGL
Correct printed image size:	820mm x 225mm	Date and time:	17/03/2021 14:01

96% Enlargement Factor



- Viewpoint Location
- 90 degree angle of view

The location of the viewpoint in relation to the Project and wider context is illustrated in Figure 6.21

Scale 1:25,000 © Crown copyright. All rights reserved. Licence number AL100001776.

This image is a Type 3 photomontage and has been produced in accordance with Landscape Institute Technical Guidance Note 06/19.

Yorkshire GREEN
Environmental Statement
November 2022
Figure 6.60c
Viewpoint 20: A659
Photomontage - Year 15



National Grid plc
National Grid House,
Warwick Technology Park,
Gallows Hill, Warwick.
CV34 6DA United Kingdom

Registered in England and Wales
No. 4031152

